iParametrics

INNOVATING SOLUTIONS
FOR A CHANGING WORLD

iParametrics is a recognized leader in emergency, security and risk management, decision and analytical sciences. For almost 20 years, we have provided expert guidance and subject matter expertise to help our clients confidently navigate the most challenging and complex issues relating to their resilience.

WHAT WE DO

HOW WE DO IT

- DELIVER RESULTS
- SUPPORT COMMUNITIES
- INNOVATE
- BE PASSIONATE
- EMPOWER OUR EMPLOYEES

WHERE WE'VE DONE IT

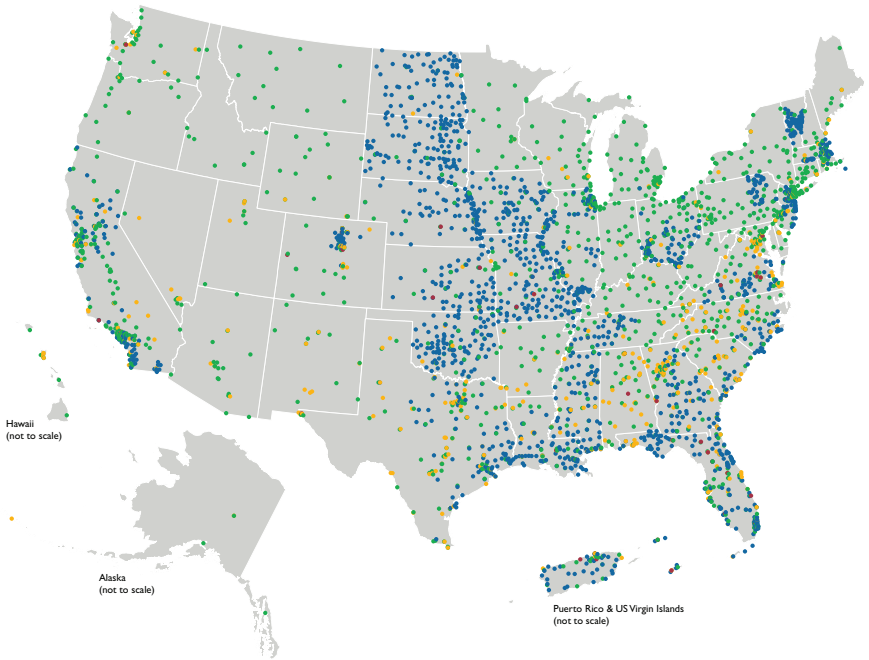

Industry Knowledge
Supported over 60 Presidentially declared disasters

Global Reach
Proven past performance in 39 countries/territories

Domestic Expertise
Proven past performance in all 50 states

Customer Satisfaction
Dun & Bradstreet Open Ratings Score of 94

Past Performance
Performed over 7,000 security and all-hazard assessments for government facilities

TALK TO US

JEFF STEVENS, CEM, MEP
jeff.stevens@iParametrics.com
(401) 536-8178

SHANTI SMITH-COPELAND, FPEM, CEM
shanti.smith-copeland@iParametrics.com
(850) 443-3896

WWW.IPARAMETRICS.COM

Panola County, Texas

iParametrics

At a glance

16
Disasters since 2000

$423,042
in Public Assistance obligations since 2000

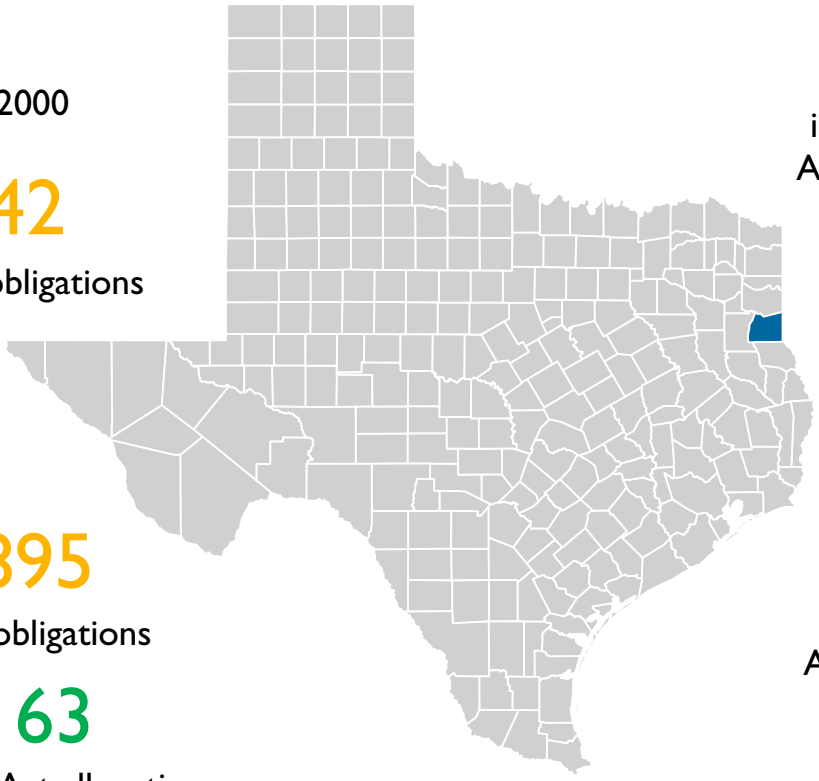

$0
in COVID-19 Public Assistance obligations

NA
in state rank by COVID-19 Public Assistance obligations

NA
in state rank by COVID-19 Public Assistance obligations per capita

$5,178,895
in Hazard Mitigation obligations

$4,505,163
in American Rescue Plan Act allocation

Select Critical Infrastructure Inventory

Education (11)

- Colleges and Universities (1)
- Private Schools (NA)
- Public Schools (10)

Medical (1)

- Hospitals (1)

Transportation (141)

- Bridges (141)
- Roads (1,934.06 miles)

Utilities (13)

- Biodiesel Plants (NA)
- Electric Substations (11)
- Electric Transmission Lines (42.61 miles)
- Power Plants (NA)
- Wastewater Treatment Plants (2)

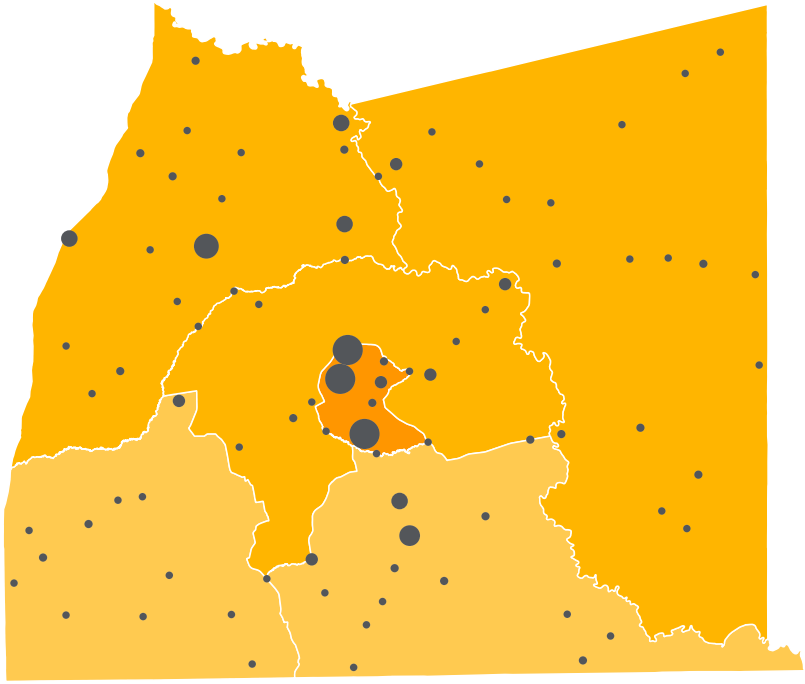

FEMA National Risk Index
- Insufficient Data
- Very Low
- Relatively Low
- Relatively Moderate
- Relatively High
- Very High
- Critical Infrastructure

Date Last Updated: March 23, 2022
Data Sources: Federal Emergency Management Agency, Homeland Infrastructure Foundation-Level Data, US Department of the Treasury, US Census Bureau